

-120°

-119°

Disclaimer: The maritime boundaries and limits shown, do not reflect the full extent of U.S. sovereign rights Under international and domestic law.



CA

34°





34°


33°

33°

-120°

-119°

-  Submerged Lands Act Boundary
-  Planning Area Boundaries
-  Outer Continental Shelf Protractions
-  Channel Islands National Marine Sanctuary (May 24, 2007)



Channel Islands National Marine Sanctuary

May 24, 2007

Cartography by: GSD
 Date: 12/19/2024
 Projection: UTM Zone 17N
 Datum: North American 1983
 Map Scale: 1:900,000