

-120°

-119°

Disclaimer: The maritime boundaries and limits shown, do not reflect the full extent of U.S. sovereign rights Under international and domestic law.

CA






NI10-06
SANTA
MARIA

NI11-04
LOS ANGELES

NI11-07
LONG BEACH

NI10-09
SANTA ROSA
ISLAND

-  Outer Continental Protractions
-  Planning Area Boundaries
-  Channel Islands National Marine Sanctuary (May 24, 2007)

0 5 10
Miles

0 5 10
Nautical Miles

