

-121°

-120°



Disclaimer: The maritime boundaries and limits shown, do not reflect the full extent of U.S. sovereign rights Under international and domestic law.





**NI10-03  
SAN LUIS  
OBISPO**

**NI10-06  
SANTA  
MARIA**

**NI11-04  
LOS ANGELES**

**NI10-09  
SANTA ROSA  
ISLAND**

**NI11-07  
LONG BEACH**

-  Submerged Lands Act Boundary
-  Planning Area Boundaries
-  Outer Continental Shelf Protractions
-  Chumash Heritage National Marine Sanctuary (November 30, 2024)



0 5 10 Miles

0 5 10 Nautical Miles

-121°

-120°

35°

35°

34°

34°



**Chumash Heritage National Marine Sanctuary**  
November 30, 2024

Cartography by: GSD  
Date: 12/19/2024  
Projection: UTM Zone 10N  
Datum: North American 1983  
Map Scale: 1:1,100,000