

-124°





-123°

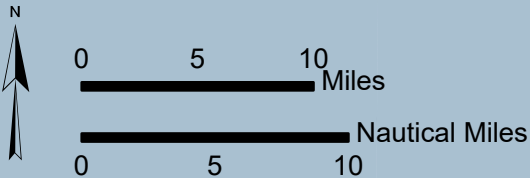


Disclaimer: The maritime boundaries and limits shown, do not reflect the full extent of U.S. sovereign rights Under international and domestic law.

**NJ10-05
SANTA ROSA**

**NJ10-08
SAN
FRANCISCO**

-  Submerged Lands Act Boundary
-  Planning Area Boundaries
-  Outer Continental Shelf Protractions
-  Cordell Bank National Marine Sanctuary (June 15, 2015)



-124°

-123°



**Cordell Bank National Marine Sanctuary
June 15, 2015**

Cartography by: GSD
 Date: 12/19/2024
 Projection: UTM Zone 10N
 Datum: North American 1983
 Map Scale: 1:525,000