

-124°

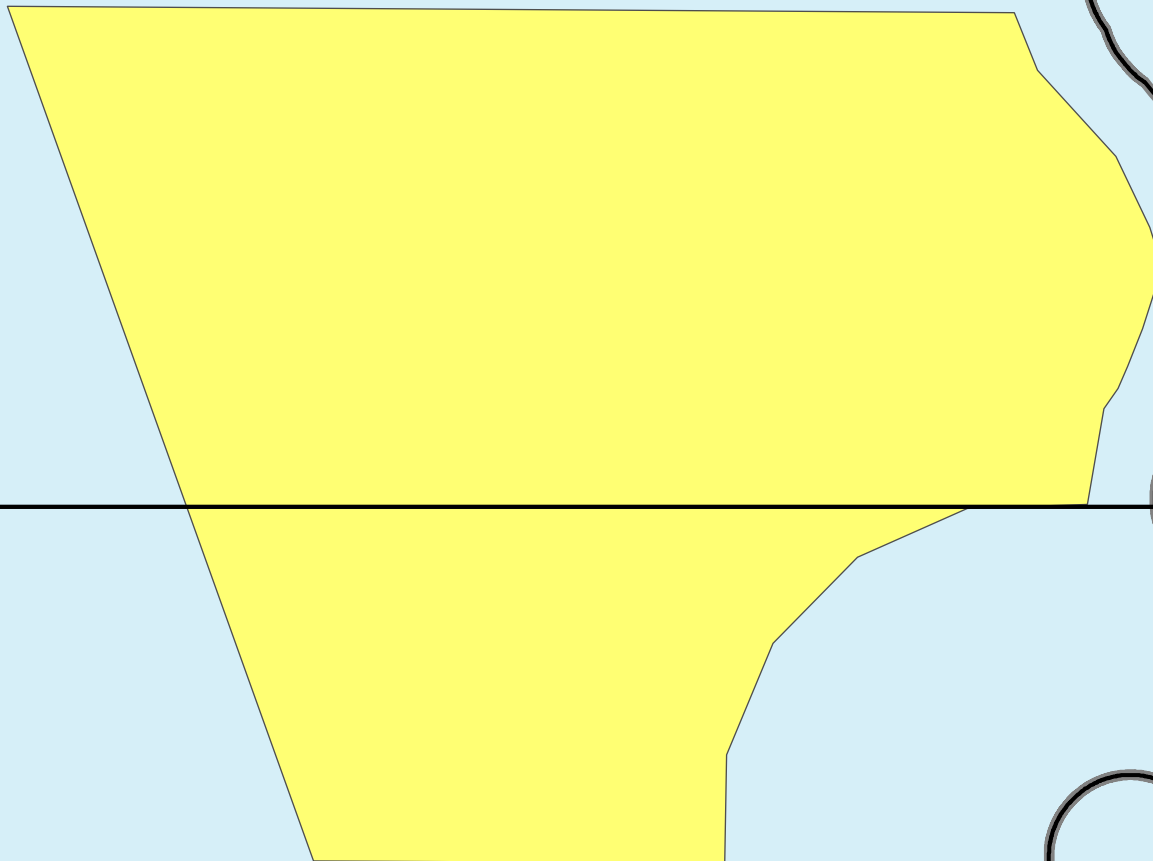
-123°



Disclaimer: The maritime boundaries and limits shown, do not reflect the full extent of U.S. sovereign rights Under international and domestic law.

CA




**NJ10-05
SANTA ROSA**



**NJ10-08
SAN
FRANCISCO**



0 5 10 Miles
0 5 10 Nautical Miles

-  Outer Continental Shelf Protractions
-  Planning Area Boundaries
-  Cordell Bank National Marine Sanctuary (June 15, 2015)

-124°

-123°