



Disclaimer: The maritime boundaries and limits shown, do not reflect the full extent of U.S. sovereign rights Under international and domestic law.

NH15-10
BAY CITY

NH15-11
BOUMA BANK




NG15-01
EAST BREAKS

NG15-02
GARDEN
BANKS



0 5 10
Miles

0 5 10
Nautical Miles

-  Outer Continental Shelf Protractions
-  Planning Area Boundaries
-  Flower Garden Banks National Marine Sanctuary (December 5, 1991)