




Disclaimer: The maritime boundaries and limits shown, do not reflect the full extent of U.S. sovereign rights Under international and domestic law.



NC

**NI18-02
MANTEO**

**NI18-05
RUSSELL**

-  Outer Continental Shelf Protractions
-  Planning Area Boundaries
-  Monitor National Marine Sanctuary (January 30, 1975)

