

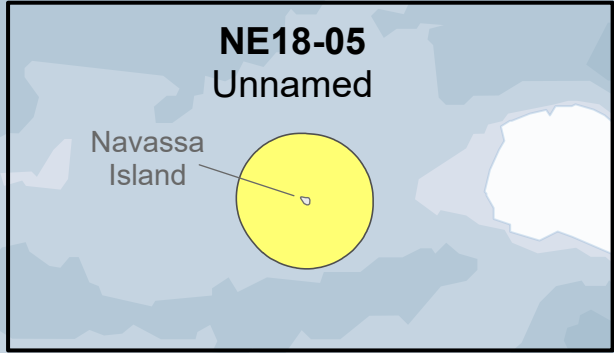
Disclaimer: The maritime boundaries and limits shown, do not reflect the full extent of U.S. sovereign rights Under international and domestic law.

CUBA



MEXICO



HAITI

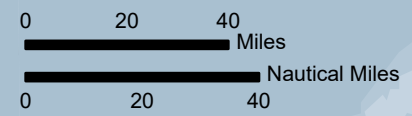


NE18-05
Unnamed

Navassa
Island

JAMAICA

-  Outer Continental Shelf Protractions
-  Navassa Island National Wildlife Refuge (December 29, 1999)



20°

19°

18°

17°

20°

19°

18°

17°

-77°

-76°

-75°

-74°

-73°

-72°



Navassa Island National Wildlife Refuge December 29, 1999

Cartography by: GSD
Date: 12/19/2024
Projection: UTM Zone 18N
Datum: North American 1983
Map Scale: 1:2,400,000