

-126°

-125°

-124°

Disclaimer: The maritime boundaries and limits shown, do not reflect the full extent of U.S. sovereign rights Under international and domestic law.



49°

49°

48°

48°

47°

47°

NM09-08
BARKLEY CANYON





NM10-07
CAPE FLATTERY

NL09-03
CASCADIA BASIN

NL10-01
COPALIS BEACH WEST

NL10-04
CAPE DISAPPOINTMENT WEST

WA

-  Submerged Lands Act Boundary
-  Planning Area Boundaries
-  Outer Continental Shelf Protractions
-  Olympic Coast National Marine Sanctuary (May 11, 1994)

0 10 20 Miles

0 10 20 Nautical Miles



-126°

-125°

-124°



Olympic Coast National Marine Sanctuary

May 11, 1994

Cartography by: GSD
Date: 12/19/2024
Projection: UTM Zone 10N
Datum: North American 1983
Map Scale: 1:1,250,000