

-123°30'

-123°

-122°30'

38°30'

38°30'

38°

38°





37°30'

37°30'

**NJ10-05  
SANTA ROSA**

CA

**NJ10-08  
SAN  
FRANCISCO**

-  Submerged Lands Act Boundary
-  Planning Area Boundaries
-  Outer Continental Shelf Protractions
-  Phillip Burton Wilderness 15 Mile Buffer Zone (October 20, 1976)



0 5 10 Miles

0 5 10 Nautical Miles

Disclaimer: The maritime boundaries and limits shown, do not reflect the full extent of U.S. sovereign rights Under international and domestic law.



-123°30'

-123°

-122°30'



# Phillip Burton Wilderness 15 Mile Buffer Zone October 20, 1976

Cartography by: GSD  
Date: 12/19/2024  
Projection: UTM Zone 10N  
Datum: North American 1983  
Map Scale: 1:600,000