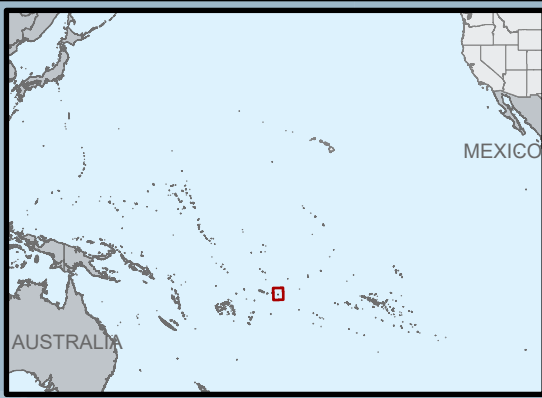


-169°

-168°

-167°



Disclaimer: The maritime boundaries and limits shown, do not reflect the full extent of U.S. sovereign rights Under international and domestic law.

**SD02-09  
UNNAMED**

**SD03-07  
UNNAMED**

**SD02-06  
UNNAMED**

**SD03-04  
UNNAMED**




**SD02-03  
UNNAMED**

**SD03-01  
UNNAMED**



0 10 20 Miles

0 10 20 Nautical Miles

-  Outer Continental Shelf Protractions
-  Rose Atoll National Wildlife Refuge (July 15, 1973)
-  Rose Atoll Marine National Monument (January 6, 2009)

-169°

-168°

-167°



**Rose Atoll National Wildlife Refuge**  
July 15, 1973

Cartography by: GSD  
Date: 12/19/2024  
Projection: UTM Zone 2S  
Datum: WGS 1984  
Map Scale: 1:1,250,000