

-120° -119°45' -119°30'



Disclaimer: The maritime boundaries and limits shown, do not reflect the full extent of U.S. sovereign rights Under international and domestic law.

34°30'





34°30'


CA

34°15'

34°15'

NI11-04  
LOS ANGELES

-  Submerged Lands Act Boundary
-  Planning Area Boundaries
-  Outer Continental Shelf Protractions
-  Santa Barbara Channel Ecological Preserve and Buffer Zone (March 21, 1969)



0 2 4 Miles

0 2 4 Nautical Miles

-119°45' -119°30'



# Santa Barbara Channel Ecological Preserve and Buffer Zone March 21, 1969

Cartography by: GSD  
Date: 12/20/2024  
Projection: UTM Zone 11N  
Datum: North American 1983  
Map Scale: 1:240,000