

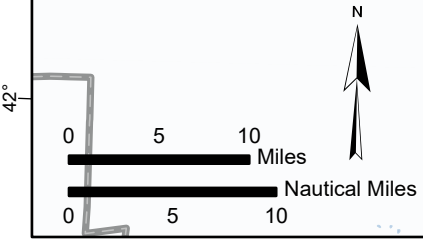






Disclaimer: The maritime boundaries and limits shown, do not reflect the full extent of U.S. sovereign rights Under international and domestic law.

NK19-04
Boston

NK19-05
Cashes
Ledge

MA



-  Submerged Lands Act Boundary
-  Planning Area Boundaries
-  Outer Continental Shelf Protractions
-  Stellwagen Bank National Marine Sanctuary (November 4, 1992)